

102-1172

AUG-12-74 203152 -

227172

B P

250

RECEIVED

CLARIFICATION OF PORTION OF DECLARATION OF COVENANTS AND RESTRICTIONS ATASCOCITA SHORES, SECTIONS ONE AND TWO

1/3/74

100

THE STATE OF TEXAS §
§
COUNTY OF HARRIS §

108-07-0168

WHEREAS, JOHNSON-LOGGINS, INC., a Delaware corporation, as "Declarant", has executed that certain instrument captioned "Declaration of Covenants and Restrictions - Atascocita Shores, Sections One and Two" (hereinafter referred to as the "Declaration"), and caused same to be filed for record in the Office of the County Clerk of Harris County, Texas, under County Clerk's File No. R093167 and recorded under No. 175-21-0710 in the Official Public Records of Real Property of Harris County, Texas; and

WHEREAS, Declarant has determined that a certain provision of the Declaration possibly is ambiguous and should be clarified to remove the possibility of ambiguity in construction of such provision:

NOW, THEREFORE, KNOW ALL MEN BY THESE PRESENTS: That Declarant, pursuant to the authority reserved by Declarant in Article X, Section 3. of the Declaration, and to insure that the provision of the Declaration referred to below shall not be ambiguous or subject to more than one construction, hereby declares as follows:

1. Article VIII, Section 9. of the Declaration, relating to Building Location, in pertinent part prohibits the location of main residential buildings, garages and other permitted accessory buildings...

"(b) nearer than twenty-five (25) feet to any Lot line of Lots 9 through 14, 31 and 41 through 45, in Block 4 and Lots 9 through 12 in Block 5 of Atascocita Shores, Section Two (2), which abuts or is coincident with Lake Houston, or within the several Boat Canals and Harris County Flood Control Easements which are coincident with portions of Lots 14 through 17, 27 through 32, 39 through 41 and 45 through 56 in Block 4 and Lots 1 through 9 and 12 through 14, 17 and 18 in Block 5 of Atascocita Shores, Section Two (2), as shown on the Subdivision Plat for Atascocita Shores, Section Two (2)."

This twenty-five (25) foot building setback restriction is intended by Declarant to relate only to the particular lot line(s) of such enumerated lots which abuts or is coincident with Lake Houston or is within the several Boat Canals and Harris County Flood Control Easements referred to. Such restriction shall not relate to or affect any lot line of such enumerated lots which does not abut or is not coincident with Lake Houston and which does not lie within such Boat Canals or Harris County Flood Control Easements.

2. Declarant hereby ratifies and confirms all terms and provisions of the Declaration, as clarified in part hereby.

EXECUTED this the 21st day of August, 1974.

ATTEST:
[Signature]
Secretary


JOHNSON-LOGGINS, INC.
[Signature]
President

RECORDED - 11-20-74
INDEXED - 11-20-74
BY [Signature]

THE STATE OF TEXAS §
§
COUNTY OF HARRIS §

BEFORE ME, the undersigned authority, on this day personally appeared Mr. M. J. Johnson, Vice President of JOHNSON-LOGGINS, INC., known to me to be the person and officer whose name is subscribed to the foregoing instrument and acknowledged to me that he executed the same for the purposes and consideration therein expressed, in the capacity therein stated, and as the act and deed of such corporation.

GIVEN UNDER MY HAND AND SEAL OF OFFICE, this the 7th day of August, 1974.



Therese K. Hill
Notary Public in and for
Harris County, T e x a s

108-07-3169

By Mr. M. J. Johnson
Vice President
Johnson-Loggins, Inc.
1100 East 17th Street
Harris, Texas 77002

(b) "The Subdivision" shall mean and refer to Atascocita Shores, Sections One and Two, all subsequent sections of Atascocita Shores Subdivision brought within the scheme of this Declaration, and any other real property (including specifically, but without limitation, all or portions of other subdivisions being or to be developed by Declarant or affiliated or subsidiary entities) brought within the scheme of this Declaration.

(c) "The Properties" shall mean and refer to the properties described in Article III hereof which are subject to this Declaration.

(d) "Subdivision Plats" shall mean and refer to the respective maps or plats of Atascocita Shores, Sections One and Two, recorded in the Map Records of Harris County, Texas.

(e) "Lot" and/or "Lots" shall mean and refer to each of the lots shown upon the Subdivision Plats. References herein to "the Lots (each Lot) in The Subdivision" shall mean and refer to Lots as defined respectively in this Declaration and all Supplemental Declarations.

(f) "Common Properties" shall mean and refer to all those areas of land within the Properties as shown on the Subdivision Plats, except the Lots and the streets shown thereon, together with such other property as the Association may, at any time or from time to time, acquire by purchase or otherwise, subject, however, to the easements, limitations, restrictions, dedications and reservations applicable thereto by virtue hereof and/or by virtue of the Subdivision Plats, and/or by virtue of prior grants or dedications by Declarant or Declarant's predecessors in title. References herein to "the Common Properties in The Subdivision" shall mean and refer to Common Properties as defined respectively in this Declaration and all Supplemental Declarations.

(g) "Common Facilities" shall mean and refer to all existing and subsequently provided improvements upon or within the Common Properties, except those as may be expressly excluded herein. Also, in some instances, Common Facilities may consist of improvements for the use and benefit of all Owners constructed on portions of one or more Lots or on acreage owned by Declarant (or Declarant and others) which is not a part of the Properties. By way of illustration, Common Facilities may include, but not necessarily be limited to, the following: structures for recreation, storage or protection of equipment; fountains; statuary; sidewalks; common driveways; landscaping; swimming pools; tennis courts; boat ramps and other similar and appurtenant improvements. References herein to "the Common Facilities (any Common Facility) in The Subdivision" shall mean and refer to Common Facilities as defined respectively in this Declaration and all Supplemental Declarations.

(h) "Supplemental Declaration" shall mean and refer to any Supplemental Declaration of Covenants and Restrictions bringing additional property within the scheme of this Declaration under the authority provided in Article III hereof. References herein (whether specific or general) to provisions set forth in "all (any) Supplemental Declarations" shall be deemed to relate to the respective properties covered by such Supplemental Declarations.

(i) "Owner" shall mean and refer to the record owner, or if such Lot is subject to a term purchase contract with Declarant, to the contract purchaser, whether one or more persons or entities, of the fee simple title to any Lot situated upon the Properties, but, notwithstanding any applicable theory of the mortgage, shall not mean or refer to any mortgagee unless and until such mortgagee has acquired title pursuant to foreclosure or any proceeding in lieu of foreclosure. References herein to "the Owners in The Subdivision" shall mean and refer to Owners as defined in this Declaration and all Supplemental Declarations.

(j) "Member" and/or "Members" shall mean and refer to all those Owners who are members of the Association as provided in Article IV, Section 4 hereof, together with all the Owners in The Subdivision who are members of the Association as provided in all Supplemental Declarations.

ARTICLE II

Section 1. Existing Easements. The Subdivision Plats dedicate for use as such, subject to the limitations set forth therein, certain streets and easements shown thereon, and such Subdivision Plats further establish dedications, limitations, reservations and restrictions applicable to the Properties. Further, Declarant and Declarant's predecessors in title have heretofore granted, created and dedicated by several recorded instruments, certain other easements and related rights affecting the Properties. All dedications, limitations, restrictions and reservations shown on the Subdivision Plat and all grants and dedications of easements and related rights heretofore made by Declarant and Declarant's predecessors in title affecting the Properties are incorporated herein by reference and made a part of this Declaration for all purposes, as if fully set forth herein, and shall be construed as being adopted in each and every contract, deed or conveyance executed or to be executed by or on behalf of Declarant conveying any part of the Properties.

Section 2. Changes and Additions. Declarant reserves the right to make changes in and additions to the above easements for the purpose of most efficiently and economically installing the improvements. Further, Declarant reserves the right, without the necessity of the joinder of any Owner or other person or entity, to grant, dedicate, reserve or otherwise create, at any time or from time to time, easements for public utility purposes, (including, without limitation, gas, electricity, telephone and drainage) in favor of any person or entity furnishing or to furnish utility services to the Properties, along and on either or both sides of any side Lot line, which such easements shall have a maximum width of five (5) feet on each side of such side Lot line.

Section 3. Title to Easements and Appurtenances Not Conveyed. Title to any Lot conveyed by Declarant by contract, deed, or other conveyance shall not be held or construed in any event to include the title to any roadways or any drainage, water, gas, sewer, storm sewer, electric light, electric power, telegraph or telephone way, or any pipes, lines, poles, or conduits on or in any utility facility or appurtenances thereto, constructed by or under Declarant or its agents through, along or upon any Lot or any part thereof to serve said Lot or any other portion of the Properties, and the right to maintain, repair, sell, or lease such appurtenances to any municipality or other governmental agency or to any public service corporation or to any other party is hereby expressly reserved in Declarant.

Section 4. Installation and Maintenance. There is hereby created an easement upon, across, over and under all of the Properties for ingress and egress in connection with installing, replacing, repairing, and maintaining all utilities, including, but not limited to, water, sewer, telephones, electricity, gas and appurtenances thereto. By virtue of this easement, it shall be expressly permissible for the utility companies and other entities supplying service to install and maintain pipes, wires, conduits, service lines, or other utility facilities or appurtenances thereto, on, above, across and under the Properties within the public utility easements from time to time existing and from service lines situated within such easements to the point of service on or in any structure. Notwithstanding anything contained in this paragraph, no sewer, electrical lines, water lines, or other utilities or appurtenances thereto may be installed or relocated on the Properties until approved by Declarant or the Association's Board of Trustees. The utility companies furnishing service shall have the right to remove all trees situated within the utility easements shown on the Subdivision Plat, and to trim overhanging trees and shrubs located on portions of the Properties abutting such easements.

Section 5. Emergency and Service Vehicles. An easement is hereby granted to all police, fire protection, ambulance and other emergency vehicles, and to garbage and trash collection vehicles, and other service vehicles to enter upon the Properties in the performance of their duties. Further, an easement is hereby granted to the Association, its officers, agents, employees and management personnel to enter the Properties to render any service.

Section 6. Underground Electric Service. An underground electric distribution system will be installed within the Properties, which will be designated an Underground Residential Subdivision, and which underground service area shall embrace all Lots in The Properties. The Owner of each Lot in the Underground Residential Subdivision shall, at his own cost, furnish, install, own and maintain (all in accordance with the requirements of local governing authorities and the National Electrical Code) the underground service cable and appurtenances from the point of the electric company's metering on the customer's structure to the point of attachment at such company's installed transformers or energized secondary junction boxes, such point of attachment to be made available by the electric company at a point designated by such company, at the property line of each Lot. The electric company furnishing service shall make the necessary connections at said point of attachment and at the meter. In addition, the Owner of each Lot shall, at his own cost, furnish, install, own and maintain a meter loop (in accordance with the then current standards and specifications of the electric company furnishing service) for the location and installation of the meter of such electric company for the residence constructed on such Owner's Lot. For as long as underground service is maintained in the Underground Residential Subdivision the electric service to each Lot therein shall be underground, uniform in character and exclusively of the type known as single phase 120/240 volt, three (3) wire, sixty (60) cycle alternating current.

The electric company has installed the underground electric distribution system in the Underground Residential Subdivision at no cost to Declarant (except for certain conduits, where applicable) upon Declarant's representation that the Underground Residential Subdivision is being developed for single family dwellings and/or townhouses of the usual and customary type, constructed upon the Lots, designed to be permanently located upon the Lot where

175-21-0714

originally constructed and built for sale to bona fide purchasers, (such category of dwellings and/or townhouses expressly excludes; without limitation, mobile homes and duplexes). The term "sale to bona fide purchasers" means an outright sale to a resident at the time such resident first occupies the dwelling and/or townhouse and not a lease, a delayed sale by means of a contract for deed, a sale with provisions calculated to subsequently relieve such resident from the obligation to pay for the residence, or similar devices. Therefore, should the plans of Lot Owners in the Underground Residential Subdivision be changed so that dwellings of a different type will be permitted in such Subdivision, the company shall not be obligated to provide electric service to a Lot where a dwelling of a different type is located unless (a) Declarant has paid to the electric company an amount representing the excess in cost, for the entire Underground Residential Subdivision, of the underground distribution system over the cost of equivalent overhead facilities to serve such Subdivision, or (b) the Owner of such Lot, or the applicant for service, shall pay to the electric company the sum of (1) \$1.75 per front Lot foot in the case of a single family dwelling or \$2.50 per front Lot foot in the case of a townhouse, it having been agreed that such amount reasonably represents the excess in cost of the underground distribution system to serve such Lot over the cost of equivalent overhead facilities to serve such Lot, plus (2) the cost of rearranging and adding any electric facilities serving such Lot, which rearrangement and/or addition is determined by the electric company to be necessary.

Section 7. Surface Areas. The surface of easement areas for underground utility services may be used for planting of shrubbery, trees, lawns, or flowers. However, neither the Declarant nor any supplier of any utility or service using any easement area shall be liable to any Owner or to the Association for any damage done by them or either of them, or their respective agents, employees, servants or assigns, to any of the aforesaid vegetation as a result of any activity relating to the construction, maintenance, operation or repair of any facility in any such easement area.

ARTICLE III

Property Subject to this Declaration

Section 1. Description. The real property which is, and shall be, held, transferred, sold, conveyed, and occupied subject to this Declaration consists of the following:

- (a) All of Atascocita Shores, Section One, being 31.450 acres out of the John Iiams Survey, A-479, Harris County, Texas, according to the Plat thereof recorded in Volume 205, Page 127 of the Map Records of Harris County, Texas (or any subsequently recorded plat thereof); and
- (b) All of Atascocita Shores, Section Two, being 48.209 acres out of the John Iiams Survey, A-479, Harris County, Texas, according to the Plat thereof recorded in Volume 212, Page 57 of the Map Records of Harris County, Texas (or any subsequently recorded plat thereof);

all of which real property is sometimes hereinafter referred to as the "Existing Property".

Section 2. Mineral Exception. There is hereby excepted from the Properties and Declarant will hereafter except from all

its sales and conveyances of the Properties, or any part thereof, including the Lots and Common Properties, all oil, gas, and other minerals in, on, and under the Properties, but Declarant hereby waives, and will waive in each such conveyance, its right to use the surface of such land for exploration for or development of oil, gas, and other minerals.

Section 3. Additions to Existing Property. Additional lands may become subject to the scheme of this Declaration in the following manner:

(a) Additions by Declarant. The Declarant, its successors and assigns, shall have the right to bring within the scheme of this Declaration additional properties in future stages of the development (including, without limitation, subsequent sections of Atascocita Shores Subdivision and all or portions of other subdivisions being or to be developed by Declarant or affiliated or subsidiary entities), upon the approval of the Board of Trustees of the Association, in its sole discretion. Any additions authorized under this and the succeeding subsection, shall be made by filing of record a Supplemental Declaration of Covenants and Restrictions with respect to the additional property which shall extend the scheme of the covenants and restrictions of this Declaration to such property and the execution thereof by members of the Board of Trustees of the Association shall constitute all requisite evidence of the required approval thereof by such Board of Trustees. Such Supplemental Declaration must impose an annual maintenance charge assessment on the property covered thereby, on a uniform, per lot basis, substantially equivalent to the maintenance charge and assessment imposed by this Declaration, and may contain such complementary additions and/or modifications of the covenants and restrictions contained in this Declaration as may be applicable to the additional lands.

(b) Other Additions. Upon the approval of the Board of Trustees of the Association, in its sole discretion, the owner of any property who desires to add it to the scheme of this Declaration and to subject it to the jurisdiction of the Association may file of record a Supplemental Declaration of Covenants and Restrictions upon the satisfaction of the conditions specified in subsection (a) above.

(c) Mergers. Upon a merger or consolidation of the Association with another association, the Association's properties, rights, and obligations may be transferred to another surviving or consolidated association or, alternatively, the properties, rights, and obligations of another association may be added to the properties, rights and obligations of the Association as a surviving corporation pursuant to a merger. The surviving or consolidated association shall administer the covenants and restrictions applicable to the properties of the other association as one scheme. No such merger or consolidation, however, shall effect any revocation, change or addition to the covenants established by this Declaration or any Supplemental Declaration.

ARTICLE IV

The Association

Section 1. Organization. The Declarant shall cause the Association to be organized and formed as a non-profit corporation under the laws of the State of Texas.

175-21-0715

Section 2. Purpose. The purpose of the Association in general shall be to provide for and promote the health, safety, and welfare of the Members, to collect the annual maintenance charges, and to administer the Maintenance Fund, to provide for the maintenance, repair, preservation, upkeep, and protection of the Common Properties and Facilities in The Subdivision and such other purposes as are stated in the Articles of Incorporation consistent with the provisions of this Declaration and all Supplemental Declarations.

Section 3. Trustees. The Association shall act through a five (5) member Board of Trustees, which shall manage the affairs of the Association. The initial Trustees of the Association shall be selected by Declarant. Each initial Trustee shall serve for an initial term of ten (10) years and, thereafter, until his successor is duly elected and qualified. After the expiration of the term of the initial Trustees, the Members shall elect a Board of Trustees as provided for in the Bylaws. Any vacancy, from whatever cause, occurring in the Board of Trustees during the initial ten (10) year term shall be filled by appointment made by the remaining Trustee or Trustees. The person appointed by the remaining Trustee or Trustees to fill such vacancy shall serve for the remainder of the initial ten (10) year term and until his successor is duly elected and qualified. The Trustees shall have the power to select one or more advisory trustees from the residents of The Subdivision to serve for such periods of time as the Board of Trustees shall deem appropriate, for the purpose of providing advice and counsel to the Board of Trustees, provided that such advisory trustees shall have no right to act on behalf of the Association.

Section 4. Members. Each Owner, whether one or more persons or entities, of a Lot shall, upon and by virtue of becoming such Owner, automatically become a Member of the Association and shall remain a Member thereof until his ownership ceases for any reason, at which time his membership in the Association shall automatically cease. Membership in the Association shall be appurtenant to and shall automatically follow the legal ownership of each Lot and may not be separated from such ownership. Whenever the legal ownership of any Lot passes from one person to another, by whatever means, it shall not be necessary that any instrument provide for transfer of membership in the Association, and no certificate of membership will be issued.

Section 5. Voting Rights. The Association shall have two classes of voting membership:

Class A. Class A Members shall be all the Members of the Association, with the exception of the Declarant. Class A Members shall be entitled to one vote for each Lot in The Subdivision in which they hold the interest required for membership by this Declaration or any Supplemental Declaration. When more than one person holds such interest or interests in any such Lot, all such persons shall be Members, and the vote for such Lot shall be exercised as they among themselves determine, but, in no event, shall more than one vote be cast with respect to any such Lot.

Class B. The Class B Member shall be the Declarant. The Class B Member shall be entitled to eight (8) votes for each Lot in The Subdivision in which it holds the interest required for membership by this Declaration or any Supplemental Declaration; provided that the Class B membership shall cease and become converted to Class A membership on the happening of the following events, whichever occurs earlier:

(a) when the total votes outstanding in the Class A membership equal the total votes outstanding in the Class B membership;

(b) on January 1, 1983.

From and after the happening of whichever of these events occurs earlier, the Class B Member shall be deemed to be a Class A Member entitled to one (1) vote for each Lot in The Subdivision in which it holds the interest required for membership by this Declaration or any Supplemental Declaration.

Section 6. Title to Common Properties. The Declarant may retain the legal title to the Common Properties and Common Facilities in The Subdivision until such time as it has completed improvements thereon and until such time as, in the sole opinion of Declarant, the Association is able to operate and maintain the same. Until title to such Common Properties and Facilities has been conveyed to the Association by Declarant, Declarant shall be entitled to exercise all rights and privileges relating to such Common Properties and Facilities granted to the Association in this Declaration and all Supplemental Declarations.

ARTICLE V

Property Rights in the Common Properties and Common Facilities

Section 1. Members' Easements of Enjoyment. Subject to the provisions of Section 2 of this Article V, every Member shall have a common right and easement of enjoyment in and to the Common Properties and Common Facilities in The Subdivision, and such right and easement shall be appurtenant to and shall pass with the title to each Lot in The Subdivision.

Section 2. Extent of Members' Easements. The rights and easements of enjoyment created hereby shall be subject to the following:

(a) The right of the Association, in its discretion, to charge reasonable admission and other fees for the use of the recreational Common Facilities, and to make, publish, and enforce reasonable rules and regulations governing the use and enjoyment of the Common Properties and Facilities or any part thereof, all of which reasonable rules and regulations shall be binding upon, complied with, and observed by each Member. These rules and regulations may include provisions to govern and control the use of such Common Properties and Facilities by guests or invitees of the Members, including, without limitation, the number of guests or invitees who may use such Common Properties and Facilities or any part thereof at the same time; and

(b) The right of the Association to grant or dedicate easements in, on, under or above such Common Properties or any part thereof to any public or governmental agency or authority or to any utility company for any service to The Subdivision or any part thereof; and

(c) The right of the Association to transfer title to any storm sewer line, sanitary sewer line, water line, or any other utility facility or equipment situated in any part of

such Common Properties and owned by the Association to any public or political authority or agency or to any utility company rendering or to render service to The Subdivision or any part thereof; and

(d) The right of the Association to convey or dedicate such portions of such Common Properties as its Board of Trustees may deem appropriate to governmental authorities, political subdivision or other persons or entities for use as the location of schools, churches, and hospitals, or for other similar purposes related to the health, safety, and welfare of the Members; and

(e) The right of the Association to enter management and/or operating contracts or agreements relative to the maintenance and operation of such Common Properties and Facilities in such instances and on such terms as its Board of Trustees may deem appropriate; the right of the Association to operate recreational facilities and related concessions located on such Common Properties; the right of the Association to enter lease agreements or concession agreements granting leasehold, concession, or other operating rights relative to Common Facilities in such instances and on such terms as its Board of Trustees may deem appropriate; and

(f) The right of the Association to suspend the voting rights of a Member or his right to use any recreational Common Facility during the period he is in default in excess of thirty (30) days in the payment of any maintenance charge assessment against his Lot; and to suspend such rights for a period not to exceed sixty (60) days for any infractions of its published rules and regulations; and the aforesaid rights of the Association shall not be exclusive, but shall be cumulative of and in addition to all other rights and remedies which the Association may have in this Declaration and Supplemental Declarations or in its Bylaws or at law or in equity on account of any such default or infraction; and

(g) The rights and easements existing, herein created or hereafter created in favor of others, as provided for in Article II of this Declaration and the Supplemental Declarations; and

(h) The restrictions as to use of the Common Properties provided for in Article VIII hereof.

Section 3. Delegation of Use. Any Member may delegate his right of use and enjoyment of the Common Properties and Facilities in The Subdivision, together with all easement rights granted to Members in this Declaration and all Supplemental Declarations, to the members of his family, his tenants, or contract purchasers who reside on his Lot. The term "Member" is further defined to include and refer to the executors, personal representatives and administrators of any Member, and all other persons, firms, or corporations acquiring or succeeding to the title of the Member by sale, grant, will, foreclosure, execution, or by any legal process, or by operation of law, or in any other legal manner.

ARTICLE VI

Annual Assessments

Section 1. The Maintenance Fund. All funds collected by the Association from the regular maintenance charges provided for

in this Article, together with all funds collected by the Association from the regular annual maintenance charges imposed on the Lots in The Subdivision by all Supplemental Declarations, shall constitute and be known as the "Maintenance Fund." The Maintenance Fund shall be held, used, and expended by the Association for the common benefit of all Members for the following purposes, to-wit: to promote the health, safety, recreation, and welfare of the Members, including, without limitation, the installation, construction, erection, and relocation of improvements related to the enhancement and beautification of the Common Properties and Facilities in The Subdivision, and any other areas provided by this Declaration or any Supplemental Declaration to be developed or maintained by the Association, such as shrubbery, trees, walkways and street lights, and the construction, repair, maintenance and replacement of properties, services, improvements and facilities devoted to such purposes and related to the use and enjoyment of The Subdivision by the Members.

175-21-0719

In the event Declarant shall designate Common Facilities for the use and benefit of all the Owners in the Subdivision which are situated on property owned by Declarant (or affiliated or subsidiary entities) but which then has not been brought within the scheme of this Declaration under the authority provided in Article III hereof, the Association shall have the right and authority to allocate and expend such amounts from the Maintenance Fund for construction, repair, maintenance, upkeep, beautification, improvement or replacement of such Common Facilities as its Board of Trustees shall determine, in its sole discretion. Further, if all or any such Common Facilities situated on property then not subject to the scheme of this Declaration also are for the use and benefit of persons or entities other than the Owners in The Subdivision, the Association shall have the right and authority to enter agreements with other persons or entities enjoying the use and benefit of such Common Facilities (or their designee), in such instances and on such terms as its Board of Trustees may deem appropriate and acceptable, obligating the Association to contribute, from the Maintenance Fund, a ratable portion of the amounts necessary from time to time to provide for the construction, repair, maintenance, upkeep, beautification, improvement or replacement of such Common Facilities, and providing for other agreements relative to the use and enjoyment of such Common Facilities (including limitations on the extent of the use and enjoyment thereof) by the various persons and entities entitled thereto.

The Association may, in its sole discretion, give one or more of the purposes set forth in this Section 1 preference over other purposes, and it is agreed that all expenses incurred and expenditures and decisions made by the Association in good faith shall be binding and conclusive on all Members.

In the event Declarant shall operate any Common Facility in The Subdivision, or such Common Facility shall be operated by others on behalf of Declarant under agreement authorized hereby, and the actual proceeds realized by Declarant from such operation shall be less than the actual costs incurred by Declarant in connection with operating and maintaining any such Common Facility, Declarant shall be entitled to be reimbursed from the Maintenance Fund for all costs actually incurred by Declarant in maintaining and operating such Common Facility in excess of the actual proceeds realized by Declarant from such operation, as such costs are incurred, to the extent that the balance of the Maintenance Fund from time to time existing exceeds the amount then designated by the Board of Trustees of the Association in good faith to be the minimum amount necessary to accomplish the maintenance functions of the Association. Further, Declarant shall be entitled to be

reimbursed from the Maintenance Fund for all ad valorem taxes and other assessments in the nature of property taxes fairly allocable to the Common Properties and Facilities and accrued subsequent to the recordation hereof, and prior to the date on which title to such Common Properties and Facilities is conveyed to the Association by Declarant, which have been actually paid by Declarant.

Section 2. Covenant for Assessments. Subject to the provisions set forth below in Sections 3 and 4 relating to the rate at which the maintenance charge and assessment imposed herein shall be paid on unimproved Lots, each and every Lot in the Properties is hereby severally subjected to and impressed with a regular annual maintenance charge or assessment in the amount of One Hundred Eighty and No/100 Dollars (\$180.00) per annum per Lot (herein sometimes referred to as the "full maintenance charge") which shall run with the land, subject to increase and decrease and payable as provided in Section 5. below.

Each Owner of a Lot, by his claim or assertion of ownership or by accepting a deed to any such Lot, whether or not it shall be so expressed in such deed, is hereby conclusively deemed to covenant and agree, as a covenant running with the land, to pay to the Association, its successors or assigns, each and all of the charges and assessments against his Lot and/or assessed against him by virtue of his ownership, thereof, as the same shall become due and payable, without demand. The charges and assessments herein provided for shall be a charge and a continuing lien upon each Lot, together with all improvements thereon, as hereinafter more particularly stated. Each assessment, together with interest, costs, and reasonable attorneys' fees, shall also be the personal obligation of the person who was the Owner of the Lot at the time the obligation to pay such assessment accrued, but no Member shall be personally liable for the payment of any assessment made or becoming due and payable after his ownership ceases. No Member shall be exempt or excused from paying any such charge or assessment by waiver of the use or enjoyment of the Common Properties or Facilities, or any part thereof, or by abandonment of his Lot or his interest therein.

Section 3. Unimproved Lots Owned by Declarant or Builders. Declarant and builders shall pay twenty percent (20%) of the then existing full maintenance charge assessment for each Lot owned by them, unless and until a residential structure has been built thereon and three (3) months have elapsed since the substantial completion of such residence, or the residence has been permitted to be occupied, whichever occurs first. Thereafter, commencing on the first day of the next succeeding calendar month, the full maintenance charge then assessed shall become applicable. If the annual maintenance charge on such Lot has been prepaid at twenty percent (20%) of the full maintenance charge then assessed for the portion of the calendar year remaining after the full maintenance charge becomes applicable to such Lot, as herein provided, the then Owner of such Lot shall be obligated to pay to the Association, on the date the full maintenance charge becomes applicable, as herein provided, that prorata portion of eighty percent (80%) of the full maintenance charge then assessed, which shall bear the same ratio to eighty percent (80%) of such full maintenance charge as the number of full calendar months remaining in such calendar year bears to twelve (12). It shall be the duty of each builder to notify the Association at the time a residence has been substantially completed or permitted to be occupied. The term "substantial completion" as used herein shall mean that the residence is ready for sale or occupancy, except for minor items which must be furnished, completed, corrected or adjusted. The

term "builder" for the purposes of this Declaration is defined as any person, firm, corporation, or other entity who is engaged in the business of building residential structures for sale or rental purposes, and not for his or its personal use or occupancy.

Section 4. Unimproved Lots Owned by Owners Other Than Declarant and Builders. Owners of unimproved Lots other than Declarant and builders shall pay fifty percent (50%) of the then existing full maintenance charge assessment for each Lot owned by them, until a residential structure has been completed thereon and has been occupied. Thereafter, commencing on the first day of the next succeeding calendar month, the full maintenance charge then assessed shall become applicable. If the annual maintenance charge on such Lot has been prepaid at fifty percent (50%) of the full maintenance charge then assessed for the portion of the calendar year remaining after the full maintenance charge becomes applicable as herein provided, then the Owner of such Lot shall be obligated to pay to the Association, on the date the full maintenance charge becomes applicable, as herein provided, that prorata portion of fifty percent (50%) of the full maintenance charge then assessed, which shall bear the same ratio to fifty percent (50%) of such full maintenance charge as the number of full calendar months remaining in such calendar year bears to twelve (12). It shall be the duty of each such Owner to notify the Association at the time such residential structure has been completed and occupied.

Section 5. The Annual Maintenance Charge. The annual assessments provided for herein shall commence on the date (which shall be the first day of a month) fixed by the Board of Trustees to be the date of commencement. The first annual assessment shall be made for the balance of the calendar year in which it is made and shall be payable on the day fixed for commencement, or in equal monthly installments over the balance of the year, at the election of the Association. The assessments for each calendar year after the first year shall be due and payable to the Association in advance on January 1st each year, or in twelve (12) equal monthly installments over such year, at the election of the Association. Provided, however, that, upon the purchase of his Lot (as evidenced by the date of his term Contract of Sale or Deed, or his occupancy, whichever is earlier), each Member shall be obligated to pay to the Association a prorata part of the applicable percentage (as determined pursuant to the terms hereof) of the regular annual maintenance charge assessed on such Lot, which shall bear the same ratio to the applicable percentage of the full annual maintenance charge as the number of full calendar months remaining in the year of purchase to twelve (12), and which shall be payable in full upon such purchase or in equal monthly installments over the balance of the year of purchase, as the Association may elect.

The Board of Trustees of the Association may decrease or increase the amount of the regular annual maintenance charge or assessment provided for herein at any time and from time to time by the adoption of a resolution for such purpose, but no resolution increasing the annual maintenance charge assessment shall become effective prior to the expiration of ninety (90) days from date of its adoption, and the Owner of each Lot shall, within thirty (30) days from such effective date, pay to the Association the proportionate part of such increase for the balance of the year in which such resolution is adopted; provided, however, that no resolution of the Board of Trustees which fixes the amount of the regular annual maintenance charge or assessment in excess of Three Hundred and No/100 Dollars (\$300.00) per year, or in excess of the annual maintenance charge or assessment last ratified by the Members of the Association in accordance with the provisions of this paragraph, whichever is greater, shall become effective unless and

until such resolution is ratified either (i) by the written assent of the Members of the Association who in the aggregate then own at least fifty-one percent (51%) of the Lots in the Subdivision if no meeting of the membership is held for ratification, or (ii) by the assent of fifty-one percent (51%) of the votes of the Members of the Association who are present and voting in person or by proxy at a special meeting of the membership of the Association called for this purpose and at which a quorum is present. The written assent or the vote of the Members must be given prior to the effective date of the resolution of the Board of Trustees. No increase in the annual maintenance charge or assessment shall take effect retroactively.

If any resolution of the Board of Trustees which requires ratification by the assent of the Members of the Association as above provided shall fail to receive such assent, then the amount of the regular annual maintenance charge or assessment last in effect shall continue in effect until duly changed in accordance with the above provisions. The Board of Trustees may decrease the amount of the annual maintenance charge or assessment without ratification by or assent of the Members of the Association.

Section 6. Quorum for any Action Authorized Under Section 5. The Quorum required for any action authorized by Section 5 hereof shall be as follows:

At the first meeting called, as provided in Section 5 hereof, the presence at the meeting of Members, or of proxies, entitled to cast sixty percent (60%) of all the votes of the membership shall constitute a quorum. If the required quorum is not forthcoming at any meeting, another meeting may be called and the required quorum at any such subsequent meeting shall be one-half (1/2) the required quorum at the preceding meeting, provided that such reduced quorum requirement shall not be applicable to any such subsequent meeting held more than sixty (60) days following the preceding meeting.

Section 7. Duties of the Board of Trustees. The Board of Trustees of the Association shall fix the date of commencement and the amount of the assessment against each Lot or Owner for each assessment period at least thirty (30) days in advance of such date or period and shall, at that time, prepare a roster of the properties and assessments applicable thereto which shall be kept in the office of the Association and shall be open to inspection by any Owner. Written notice of the assessment shall thereupon be sent to every Owner subject thereto. The Association shall, upon demand at any time, furnish to any Owner liable for said assessment a certificate in writing signed by an officer of the Association, setting forth whether said assessment has been paid. Such certificate shall be conclusive evidence of payment of any assessment therein stated to have been paid.

Section 8. Liens to Secure Assessments. The regular annual maintenance charges or assessments, as hereinabove provided for, shall constitute and be secured by a separate and valid and subsisting lien, hereby created and fixed, and which shall exist upon and against each Lot and all improvements thereon, for the benefit of the Association and all Members. Subject to the conditions that the Association be made a party to any Court proceeding to enforce any lien hereinafter deemed to be superior, the lien hereby created shall be subordinate and inferior to

(a) all liens for taxes or special assessments levied by the City, County, and State governments, or any political subdivision or special district thereof, and

(b) all liens securing amounts due or to become due under any term Contract of Sale dated, or any mortgage, vendor's lien, or deed of trust filed for record, prior to the date payment of any such charges or assessments become due and payable, and

(c) all liens, including, but not limited to, vendor's liens, deeds of trust, and other security instruments which secure any loan made by any lender to an Owner for any part of the purchase price of any Lot when the same is purchased from a builder or for any part of the cost of constructing, repairing, adding to, or remodeling the residence and appurtenances situated on any Lot to be utilized for residential purposes.

Any foreclosure of any such superior lien under the power of sale of any mortgage, deed of trust, or other security instrument, or through Court proceedings in which the Association has been made a party, shall cut off and extinguish the liens securing maintenance charges or assessments which became due and payable prior to such foreclosure date, but no such foreclosures shall free any Lot from the liens securing assessments thereafter becoming due and payable, nor shall the liability of any Member personally obligated to pay maintenance charges or assessments which become due prior to such foreclosure, be extinguished by any foreclosure.

Section 9. Effect of Non-Payment of Assessment. If any annual charge or assessment is not paid within thirty (30) days from the due date thereof, the same shall bear interest from the due date until paid at the highest interest rate allowed under the laws of the State of Texas, and, if placed in the hands of an attorney for collection or if suit is brought thereon or if collected through probate or other judicial proceedings, there shall be paid to the Association an additional reasonable amount, but not less than ten percent (10%) of the amount owing, as attorney's fees. The Association, as a common expense of all Members, may institute and maintain an action at law or in equity against any defaulting Member to enforce collection and/or for foreclosure of the liens against his Lot. All such actions may be instituted and brought in the name of the Association and may be maintained and prosecuted by the Association in a like manner as an action to foreclose the lien of a mortgage or deed of trust on real property.

Section 10. Collection and Enforcement. Each Member, by his assertion of title or claim of ownership or by his acceptance of a deed to a Lot, whether or not it shall be so recited in such deed, shall be conclusively deemed to have expressly vested in the Association, and in its officers and agents, the right, power and authority to take all action which the Association shall deem proper for the collection of assessments and/or for the enforcement and foreclosure of the liens securing the same.

ARTICLE VII

Utility Standby Charge

Section 1. Excluded Lots. Lots 19 through 34 in Block 1 in Atascocita Shores, Section One and Lots 9 through 13 and 41

through 45 in Block 4, and Lots 10 through 12 in Block 5 in Atascocita Shores, Section Two, are situated wholly within the corporate limits of the City of Houston, will not be included within any Municipal Utility District created to serve the Properties and, therefore, are excluded from the Lots subject to the charge imposed by this Article VII (hereinafter in this Article VII referred to as the "Excluded Lots").

Section 2. Divided Lots and Included Lots. Lots 6, 7, 17, 18 and 35 through 44 in Block 1 of Atascocita Shores, Section One and Lots 6 through 8, 14, 15, 30 through 32, 35, 36, 38 through 40, 46 and 47 in Block 4 and Lots 9, 13 and 14 in Block 5 of Atascocita Shores, Section Two, are presently situated partly inside and partly outside the corporate limits of the City of Houston (hereinafter in this Article VII referred to as the "Divided Lots"). The portion of the Divided Lots situated outside the corporate limits of the City of Houston may be included within the boundaries of a Municipal Utility District created to serve the Properties; however, Declarant does not know now whether water and sewer service will be furnished to the Divided Lots by the City of Houston or such Municipal Utility District. All Lots in the Properties other than the Excluded Lots and the Divided Lots shall be referred to hereinafter in this Article VII as the "Included Lots". All Included Lots will be included within the boundaries of a Municipal Utility District created to provide water and sewer service to the Properties.

Section 3. Imposition of the Charge. Each Divided Lot and each Included Lot is hereby subjected to a "standby charge" in the amount of Six and No/100 Dollars (\$6.00) per month, for the benefit of the Municipal Utility District created to furnish water and sewer service to the Properties; provided, however, that some or all Divided Lots may become Excluded Lots pursuant to the provisions of Section 4. of this Article VII and, in such event, then shall be excluded from the Lots subjected to the charge imposed by this Article VII. Such charge shall be due and payable on the first day of the thirteenth (13th) month after the date upon which water and sewer service is available at the property line of each Lot, then subject to such charge, and on the first day of each succeeding month thereafter, and ending on the first day of the month preceding the date upon which water and sewer use charges become due and payable for water and sewer service supplied to such Lot, or on the first day of the month preceding the date on which such Lot is deemed to be an Excluded Lot pursuant to the provisions of Section 4. below, whichever is earlier. To secure the payment of such "standby charge" established hereby, a lien upon each Divided Lot and Included Lot is hereby granted to the entity collecting the charge imposed hereby, as determined pursuant to Section 4. below. Such liens shall be enforceable through appropriate proceedings in law by such beneficiary; provided, however, that each such lien shall be second, subordinate and inferior to all liens, present and future, given, granted, and created by or at the instance or request of the Owner of any such Lot to secure the payment of monies advanced or to be advanced on account of the purchase price and/or the improvement of any such Lot; and further provided that, as a condition precedent to any proceeding to enforce such lien upon any Lot on which there is an outstanding valid and subsisting first mortgage lien, said beneficiary shall give the holder of such first mortgage lien sixty (60) days written notice of such proposed action. Such notice, which shall be sent to the nearest office of such first mortgage holder by prepaid U. S. Registered Mail, shall contain the statement of the delinquency standby charges upon which the proposed action is based. Upon the request

of any such first mortgage lien holder, said beneficiary will acknowledge in writing its obligation to give the foregoing notice to such holder with respect to the particular property covered by such first mortgage lien. The lien referred to herein shall be deemed to have been reserved in favor of the appropriate beneficiary in any deed to any Divided or Included Lot or any part thereof, whether or not the same shall be specifically reserved.

Section 4. To Whom Charge is Payable; Possible Exclusion of Divided Lots from Charge.

(a) If by the time the charge imposed on each Included Lot and Divided Lot hereby becomes payable, such Municipal Utility District has not been created, the charge imposed on both Included and Divided Lots shall be paid to Declarant until such District is created, held in escrow by Declarant and disbursed as follows:

(1) The portion of the total charge collected which is allocable to the Included Lots shall be paid over to such District;

(2) The portion of the total charge collected which is allocable to the Divided Lots shall continue to be held in escrow and disbursed in accordance with the terms of Section 5. of this Article VII.

Once such District has been created, the charge imposed hereby on Included Lots shall be paid directly to such District, and the charge imposed hereby on Divided Lots shall be paid to the either such District or Declarant as determined pursuant to the provisions of subparagraph (b) next below.

(b) If by the time the charge hereby imposed on each Divided Lot becomes payable, it has been determined, or if during the period such charge is payable it shall be determined that water and sewer service is to be provided to such Divided Lot by such Municipal Utility District, the charge hereby imposed on such Divided Lot thereupon shall be payable to such District. If, however, by the time the charge hereby imposed on each Divided Lot becomes payable, no determination has been made as to whether the City of Houston or such District is to provide such service to such Divided Lot, the charge hereby imposed on such Divided Lot shall be payable to Declarant, until such determination is made, to be held by Declarant in escrow and disbursed as hereinafter provided. If, however, by the time the charge hereby imposed on each Divided Lot becomes payable, it has been determined, or if during the period such charge is payable it shall be determined, that water and sewer service is to be provided to such Divided Lot by the City of Houston, such Divided Lot shall be deemed to be an Excluded Lot and shall cease to be subject to the charge imposed hereby.

Section 5. Escrow and Disbursement of Charge on Divided Lots Paid to Declarant. All charges imposed by this Article VII on Divided Lots actually paid to Declarant under the terms of Section 4. above shall be held by Declarant in a special, non-interest bearing account, and disbursed as follows:

(a) If and when it is determined that water and sewer service to one or more Divided Lot(s) is to be provided by such Municipal

Utility District, the standby charge allocable to such Divided Lot(s) paid to and being held in escrow by Declarant, if any shall be paid to such District promptly upon such determination; and upon payment thereof to such District, Declarant shall be discharged of all responsibility and liability therefor.

(b) If and when it is determined that water and sewer service to one or more Divided Lot(s) is to be provided by the City of Houston, the standby charge allocable to such Divided Lot(s) shall be paid to and being held in escrow by Declarant, if any, shall be paid to the then Owner(s) of such Divided Lot(s), promptly upon such determination; provided, however, that in the event the City of Houston shall assert that it is entitled to the charges collected relative to the Divided Lot(s) to which it is to provide water and sewer service, Declarant shall pay such charges to the City of Houston; and upon payment thereof to such Owner(s) or to the City of Houston, Declarant shall be discharged of all responsibility and liability therefor.

No interest shall accrue on the amounts held by Declarant under the terms hereof. Declarant shall be obligated only to deposit such monies in a special account, disburse same in accordance with the terms hereof and maintain records showing the amounts received relative to each Lot, the amount disbursed relative to each Lot and to whom disbursed. Declarant shall not be obligated to make any disbursement of monies held by it under the terms hereof until Declarant shall have been furnished proof satisfactory to it evidencing the creation of such District and/or the determination as to which entity is obligated to furnish water and sewer service to the respective Divided Lots. Specifically, but without limitation, Declarant shall have no obligation (but shall have the right to enforce the collection, or foreclose the lien securing the payment, of such charge; and, further, shall have no obligation to make any determination as to whether any party other than the then Owner(s) of the Divided Lot(s) receiving water and sewer service from the City of Houston shall be entitled to payment of the escrowed amounts allocable to such Divided Lot(s); and, further, in the event the City of Houston asserts a claim to the escrowed amounts allocable to the Divided Lot(s) receiving water and sewer service from it, Declarant shall be entitled to pay such amounts to the City of Houston and shall have no obligation to contest the claim asserted by the City of Houston or make any determination as to whether any party other than the City of Houston shall be entitled to payment thereof. Upon determination that water and sewer service is to be furnished to one or more Divided Lots by such Municipal Utility District, and payment to such District of charges collected relative to such Divided Lot(s), if any, the charge covering such Divided Lot(s), created in Section 3 of this Article VII, to secure the payment of the charge imposed by this Article VII, shall be automatically transferred and assigned to such District without necessity of any written instrument or other formality.

ARTICLE VIII

Architectural Control Committee

Section 1. Approval of Plans. No building, structure, fence, wall, or other improvements shall be commenced, erected, constructed, placed or maintained upon the Properties, nor shall any exterior addition to or change or alteration therein be made until the detailed plans and specifications therefor shall have been submitted to and approved in writing as to compliance with

175-21-0727

minimum structural and mechanical standards, location and situation on the Lot, and as to harmony of external design or location in relation to property lines, building lines, easements, grades, surrounding structures, walks, and topography (including the orientation of the front and rear of any such building with respect to the Lot lines), by the Architectural Control Committee constituted as provided herein. The submitted plans and specifications shall specify, in such form as the Architectural Control Committee may reasonably require, structural, mechanical, electrical, and plumbing detail and the nature, kind, shape, height, exterior color scheme, materials to be incorporated into, and location of the proposed improvements or alterations thereto. In the event said Architectural Control Committee fails to approve or disapprove such plans and specifications within thirty (30) days after said plans and specifications have been submitted to it, approval will not be required and the provisions of this Section will be deemed to have been fully complied with; provided, however, that the failure of the Architectural Control Committee to approve or disapprove such plans and specifications within such thirty (30) day period shall not operate to permit any structure to be commenced, erected, placed, constructed or maintained on any Lot in the Properties in a manner inconsistent with any provision of this Declaration. Without limitation of the powers herein granted, the Architectural Control Committee shall have the right to specify requirements for each Lot as follows: minimum setbacks; the location, height, and extent of fences, walls, or other screening devices; and the orientation of structures with respect to garage access and major entry and frontage. The Architectural Control Committee also shall have full power and authority to reject any plans and specifications that do not comply with the restrictions herein imposed or meet its minimum construction requirements or architectural design requirements or that might not be compatible, in the sole discretion of the Architectural Control Committee, with the design or overall character and aesthetics of the Properties.

Section 2. Slab Elevation Certification. Each Owner shall submit to the Architectural Control Committee, prior to commencement of construction or erection of any residential structure, attached garage or other attached appurtenance thereto on any Lot, together with the plans and specifications and other data herein required, a certificate from a registered professional engineer (or such other authority as shall be acceptable to the Architectural Control Committee) certifying, in such form as may be required by the Architectural Control Committee, the elevation above mean sea level of the top of the finished slab (or finished beam, if a pier and beam foundation is utilized) for all portions of such residential structure, attached garage or other attached appurtenance relative to and based on such submitted plans and specifications and the proposed location of such structure on the Lot.

Section 3. Committee Membership. The Architectural Control Committee shall be initially composed of Milton W. Cowden, Clyde R. Dickham and William A. Coon, Sr., who by a majority vote may designate a representative or representatives to act for them [the term "Architectural Control Committee" as used herein shall refer to the individuals named above, their assignee as permitted herein, or the Committee's designated representative(s)]. In the event of death or resignation of any member or members of Architectural Control Committee, the remaining member or members shall appoint a successor member or members, and until such successor member or members shall have been so appointed, the remaining member or members shall have full right, authority and power to carry out the functions of the Architectural Control Committee as provided herein, or to designate a representative with like right, authority and power.

Section 4. Transfer of Authority to the Association. The duties, rights, powers and authority of the Architectural Control Committee constituted hereby may be assigned at any time, at the sole election of a majority of the members of the Committee, to the Board of Trustees of the Association, and from and after the date of such assignment, and the acceptance thereof by such Trustees, the Board of Trustees of the Association shall have full right, authority and power, and shall be obligated, to perform the functions of the Architectural Control Committee as provided herein, including the right to designate a representative or representatives to act for it.

Section 5. Minimum Construction Standards. The Architectural Control Committee may from time to time promulgate an outline of minimum acceptable construction standards and specifications (including, without limitation a limited number of acceptable exterior materials and/or finishes), which shall constitute guidelines only and shall not be binding upon the Architectural Control Committee or in any manner determinative of the approval or disapproval by such Committee of submitted plans and specifications.

Section 6. Minimum Slab Elevation. The Subdivision Plats provide for a minimum slab elevation in the Properties of 51.0 feet above mean sea level. However, based upon an independent engineering flood study prepared by engineers retained by Declarant and historical and other data available to Declarant, Declarant has determined that the orderly development of The Subdivision and the safety and well-being of the Owners and their property would be served best by further restricting construction in the Properties as follows:

(a) The slab elevation (measured to the top of the finished slab, or finished beam if a pier and beam foundation is utilized) of any residential structure, attached garage or other attached appurtenance thereto built, placed, constructed, reconstructed or altered on any Lot in the Properties, shall be not lower than the applicable elevation above msl set forth below:

(1) As to all Lots in Atascocita Shores, Section One - 52.6 feet msl (1973 adjustment, USC&GS); and

(2) As to all Lots in Atascocita Shores, Section Two - 53.7 feet msl (1973 adjustment, USC&GS);

or such other elevation above msl as shall be adopted by the Harris County Commissioner's Court (or other county authority having jurisdiction) as the official 100 year flood elevation applicable to the Properties (or portions thereof). The determination of the Architectural Control Committee as to the minimum slab elevation applicable to each Lot under the terms hereof shall be final and conclusive.

(b) No electrical wiring (unless enclosed in waterproof conduit), outlets, fixtures, switches, meters, fuses, circuit breakers or other similar elements of any electrical service system, plumbing drains, outlets, heads, fixtures or other similar openings to the plumbing system; built-in mechanical devices; built-in appliances or the like shall be attached to or situated in or on any residential structure constructed on any Lot in the Properties at any point lower than the minimum slab elevation applicable to such Lot as set forth above.

Section 7. Construction Requirements.

(a) Only new construction materials (except for used brick) shall be used and utilized in constructing any structures situated on a Lot, and all residential structures situated on

any Lot shall have not less than 5 1/2 masonry construction, or its equivalent at the discretion of the Architectural Control Committee, on the exterior wall area, except that detached garages may have wood siding of a type and design expressly approved by the Architectural Control Committee.

(b) All exterior construction of the primary residential structure, garage, porches, and any other appurtenances or appendages of every kind and character on any Lot and all interior construction (including, but not limited to, all electrical outlets in place and functional, all plumbing fixtures installed and operational, all cabinet work completed, all interior wall, ceilings, and doors completed and covered by paint, wallpaper, paneling, or the like, and all floors covered by wood, carpet, tile or other similar floor covering) shall be completed not later than one (1) year following the commencement of construction. For the purposes hereof, the term "commencement of construction" shall be deemed to mean the date on which the foundation forms are set.

(c) A concrete sidewalk four (4) feet wide shall be constructed from the street adjacent to the front of each Lot to the front of the residential structure to be situated thereon. No other sidewalks shall be permitted on any Lot without the express written consent of the Architectural Control Committee. The plans for each residential building on each of said Lots shall include plans and specifications for such sidewalk and same shall be constructed and completed before the main residence is occupied.

(d) No window or wall type air conditioners shall be permitted to be used, placed or maintained on or in any building in any part of the Properties.

(e) Each kitchen in each residential structure situated on any Lot shall be equipped with a garbage disposal unit and trash compactor, which garbage disposal unit and trash compactor shall at all times be kept in a serviceable condition.

(f) Before any landscaping shall be done in the front of any newly constructed residential structure, the landscape layout and plans must be first approved by the Architectural Control Committee. Such landscaping is to be done in the parkway area and on the front of the Lot at the time the residential structure is being completed and before occupancy.

(g) No fence or wall shall be erected, placed or altered on any Lot nearer to the street than the minimum building setback lines as shown on the Subdivision Plats.

(h) All structures situated on any Lot shall have wood shingle roofs unless other roofing materials are expressly approved in writing by the Architectural Control Committee.

(i) No external television antennae will be placed or permitted to be maintained on any structure on any Lot from and after the earliest date on which cable television service is available to such Lot.

Section 8. Size of Residences. No residential structure erected on any Lot shall have more than two (2) stories, nor exceed thirty-five (35) feet in height. No residential structure with an exterior area of less than the applicable minimum number of square feet set forth below, exclusive of the area of attached garages, porches, servant's quarters, or other appurtenances or appendages, shall be erected on any Lot:

175-21-0730

<u>Type of Structure</u>	<u>Minimum Exterior Area</u>
(a) One (1) story residences	2,000 square feet
(b) One and one-half (1-1/2) story and two (2) story residences	2,200 square feet
(c) Residences situated on corner Lots (without regard to number of stories)	2,200 square feet

For the purposes hereof, the term "corner Lots" shall mean and refer to Lots 1 and 44 in Block 1, and Lots 1, 8, 9, 17, 18, 22 and 23 in Block 2 of Atascocita Shores, Section One, and Lots 1, 11, 12 and 21 in Block 3, Lots 4, 6, 21, 22, 29, 33, 37, 38 and 56 in Block 4, Lots 1, 15 and 21 in Block 5 and Lots 1, 4, 12, 15 and 19 in Block 6 of Atascocita Shores, Section Two, according to the respective Subdivision Plats therefor.

Section 9. Building Location. No structure shall be located on any Lot between the building setback lines shown on the Subdivision Plats and the street. No building shall be located nearer than five (5) feet to any interior Lot line, except that a garage or other permitted accessory building located sixty-five (65) feet or more from the front Lot line may be located within three (3) feet of an interior Lot line; provided however, that no such garage or other permitted accessory building shall be located:

(a) nearer than twenty-five (25) feet to the rear Lot line of Lots 18 through 44 in Block 1 of Atascocita Shores, Section One, or within the Boat Canal and Harris County Flood Control Easement which is coincident with a portion of Lots 34 through 36 in Block 1 of Atascocita Shores, Section One, as shown on the Subdivision Plat for Atascocita Shores, Section One; or

(b) nearer than twenty-five (25) feet to any Lot line of Lots 9 through 14, 31 and 41 through 45, in Block 4 and Lots 9 through 14 in Block 5 of Atascocita Shores, Section Two, which abuts or is coincident with Lake Houston, or within the several Boat Canals and Harris County Flood Control Easements which are coincident with portions of Lots 14 through 17, 27 through 32, 39 through 41 and 45 through 56 in Block 4 and Lots 1 through 9 and 12 through 14, 17 and 18 in Block 5 of Atascocita Shores, Section Two, as shown on the Subdivision Plat for Atascocita Shores, Section Two.

(Notwithstanding the foregoing minimum side yard provision to the contrary, in no event shall the sum of the widths of the side yards of any Lot (except in the case where a garage or other permitted accessory building is set back 65 feet as above provided) be less than fifteen percent (15%) of the width of the Lot measured (to the nearest foot) along the front setback line shown on the Subdivision Plats. For the purposes hereof, the term "side yard" shall mean and refer to that portion of the Lot lying between the side Lot line and a line coincident with the exterior wall of the structure situated on such Lot which is nearest such side Lot line.) No main residence building nor any part thereof shall be located on any Lot nearer than fifteen (15) feet to the rear Lot line; provided, however, that no main residential building shall be located:

(a) nearer than twenty-five (25) feet to the rear Lot line of Lots 18 through 44 in Block 1 of Atascocita Shores, Section One, or within the Boat Canal and Harris County Flood Control Easement which is coincident with a portion of Lots 34 through 36 in Block 1 of Atascocita Shores, Section One, as shown on the Subdivision Plat for Atascocita Shores, Section One; or

(b) nearer than twenty-five (25) feet to any Lot line of Lots 9 through 14, 31, 41 through 45, in Block 4 and Lots 9 through 14, in Block 5 of Atascocita Shores, Section Two, which abuts or is coincident with Lake Houston, or within the several Boat Canals and Harris County Flood Control Easements which are coincident with portions of Lots 14 through 17, 27 through 32, 39 through 41 and 45 through 56 in Block 4 and Lots 1 through 9 and 12 through 14, 17 and 18 in Block 5 of Atascocita Shores, Section Two, as shown on the Subdivision Plat for Atascocita Shores, Section Two.

175-21-0731

For the purposes of this Section, eaves, steps and open porches shall not be considered as a part of the building; provided, however, that the foregoing shall not be construed to permit any portion of a building on any Lot to encroach upon another Lot. For the purposes of this Declaration, the front line of each Lot shall coincide with and be the property line having the smallest or shortest dimension abutting a street. Unless otherwise approved in writing by the Architectural Control Committee, each main residence building will face the front of the Lot, and each detached garage will be located at least sixty-five (65) feet from the front of the Lot on which it is situated and will be provided with a driveway access from the front of the Lot; provided that such access may be from the front or side of corner Lots (as defined herein), unless such side access would be from a major throughfare (defined, for the purposes hereof, as any street having a right-of-way 80 feet or more in width), in which event access to the garage must be from the front of the Lot.

66W
MIL

Section 10. Walls, Fences and Hedges. No walls, fences or hedges shall be erected or maintained nearer to the front Lot line than the walls of the dwelling situated on such Lot, which are nearest to such front Lot line. All side or rear fences and walls must be at least six (6) feet in height, unless otherwise approved in writing by the Architectural Control Committee.

Fences must be of ornamental iron, wood or masonry construction. No chain link fences shall be permitted, except to enclose swimming pools and only if they are not visible from the street or lake.

Ownership of any wall, fence or hedge erected as a protective screening on a Lot by Declarant shall pass with title to such Lot and it shall be the Owner's responsibility to maintain said protective screening thereafter. In the event of default on the part of Owner or occupant of any Lot in maintaining said protective screening and such failure continuing after ten (10) days' written notice thereof, Declarant or its successors or assigns may, at its option, without liability to the Owner or occupant in trespass or otherwise, enter upon said Lot and cause said protective screening to be repaired or maintained or to do any other thing necessary to secure compliance with this Declaration or any Supplemental Declaration, so as to place said protective screening in a satisfactory condition, and may charge the Owner or occupant of such Lot for the cost of such work. The Owner or occupant, as the case may be, agrees by the purchase or occupancy of such Lot, to pay such statement immediately upon receipt thereof.

ARTICLE IX.

Building and Use Restrictions

Section 1. Residence Buildings and Garages. No building or other structure shall be built, placed, constructed, reconstructed, or altered on any Lot other than a single family residence, with appurtenances, and no structure shall be occupied or used until the exterior construction thereof is completed. Each single family residence situated on a Lot shall have an enclosed, attached or detached garage for not less than two (2) nor more than four (4) automobiles. No such detached garage shall have more than one (1) story. No carport shall be built, placed, constructed or reconstructed on any Lot. No garage shall ever be changed, altered, reconstructed or otherwise converted for any purpose inconsistent with the garaging of automobiles. All Owners, their families, tenants and contract purchasers shall, to the greatest extent practicable, utilize such garages for the garaging of vehicles belonging to them.

Section 2. Single Family Residential Use. Each Lot (including land and improvements) shall be used and occupied for single family residential purposes only. No Owner or other occupant shall use or occupy his Lot, or permit the same or any part thereof to be used or occupied, for any purpose other than as a private single family residence for the Owner or his tenant and their families. As used herein the term "single family residential purposes" shall be deemed to prohibit specifically, but without limitation, the use of Lots for duplex apartments, garage apartments or other apartment use. No Lot shall be used or occupied for any business, commercial, trade, or professional purpose either apart from or in connection with the use thereof as a private residence, whether for profit or not.

Section 3. Temporary and Other Structures. No structure of a temporary character, trailer, mobile, modular or prefabricated home, tent, shack, barn, or any other structure or building, other than the residence to be built thereon, shall be placed on any Lot, either temporarily or permanently and no residence house, garage or other structure appurtenant thereto, shall be moved upon any Lot from another location; except, however, that Declarant reserves the exclusive right to erect, place and maintain, and to permit builders to erect, place and maintain, such facilities in and upon the Properties as in its sole discretion may be necessary or convenient during the period of and in connection with the sale of Lots, construction and selling of residences and constructing other improvements in the Properties. Such facilities may include, but not necessarily be limited to, a temporary office building, storage area, signs, portable toilet facilities and sales office. Declarant and builders shall also have the temporary right to use a residence situated on a Lot as a temporary office or model home during the period of and in connection with construction and sales operations in the Properties, but in no event, shall a builder have such right for a period in excess of one (1) year from the date of substantial completion of his last residence in the Properties.

Section 4. Nuisance. No noxious or offensive activity shall be carried on or permitted upon any Lot or upon the Common Properties, nor shall anything be done thereon which may be or become an annoyance or nuisance to the neighborhood or to other Owners. The Board of Trustees of the Association shall have the sole and exclusive discretion to determine what constitutes a nuisance or annoyance. No trucks larger than three-quarters of a ton, motor vehicles not currently licensed, boats, trailers, campers, motor

175-21-0732

175-21-0733

or mobile homes or other vehicles shall be permitted to be parked on any Lot, except in a closed garage, or on any street, except passenger cars and trucks smaller than three-quarters of a ton may be parked on the street in front of the Lot for a period not to exceed twelve (12) hours in any twenty-four (24) hour period. No repair work, dismantling, or assembling of motor vehicles or other machinery or equipment shall be done or permitted on any street, driveway or other portion of the Common Properties. The use or discharge of firearms, firecrackers, or other fireworks in the Properties is prohibited. No motor bikes, motorcycles, motor scooters, "go-carts", or other similar vehicles shall be permitted to be operated in the Properties, if, in the sole judgment of the Board of Trustees of the Association, such operation, by reason of noise or fumes emitted, or by reason of manner of use, shall constitute a nuisance.

Section 5. Signs. Except for signs, billboards or other advertising devices displayed by Declarant for so long as Declarant or any successors or assigns of Declarant to whom the rights of Declarant under this Section 5 are expressly transferred, shall own any portion of the Properties, no sign of any kind shall be displayed to the public view on any Lot or the Common Properties, except:

- (a) Builders may display one (1) sign of not more than five (5) square feet on a Lot to advertise the Lot and any residential structure situated thereon for sale during the sales and/or construction period; and
- (b) Any Owner may display one (1) sign of not more than five (5) square feet on a Lot improved with a residential structure to advertise the Lot and residence for sale or rent.

Declarant or its agent shall have the right to remove any sign not complying with the provisions of this Section, and in so doing, shall not be liable and is expressly relieved of any liability for trespass or other tort in connection therewith, or arising from such removal.

Section 6. Animals. No animals, livestock, or poultry of any kind shall be raised, bred, or kept on any Lot or on any portion of the Common Properties, except that dogs, cats, or other common household pets (not to exceed three (3) adult animals) may be kept, but they shall not be bred or kept for commercial purposes.

Section 7. Removal of Dirt. The digging of dirt or the removal of any dirt from any Lot or from any portion of the Common Properties is prohibited, except as necessary in conjunction with landscaping or construction of improvements thereon.

Section 8. Garbage and Refuse Storage and Disposal. All Lots and the Common Properties shall at all times be kept in a healthful, sanitary and attractive condition. No Lot or any part of the Common Properties shall be used or maintained as a dumping grounds for garbage, trash, junk or other waste matter. All trash, garbage, or waste matter shall be kept in adequate containers constructed of metal, plastic or masonry materials, with tightly-fitting lids, which shall be maintained in a clean and sanitary condition and screened from public view. No Lot shall be used for open storage of any materials whatsoever, which storage is visible from the street, except that new building materials used in the construction of improvements erected on any Lot may be placed upon such Lot at the time construction is commenced and

may be maintained thereon for a reasonable time, so long as the construction progresses without unreasonable delay, until completion of the improvements, after which these materials shall either be removed from the Lot, or stored in a suitable enclosure on the Lot. There is hereby reserved in favor of the Association the determination of the method of garbage disposal, that is whether it shall be through public authority or through private garbage disposal service. No garbage, trash, debris, or other waste matter of any kind shall be burned on any Lot.

Section 9. Septic Tanks. No privy, cesspool, or septic tank shall be placed or maintained upon or in any Lot, or other portion of the Properties.

Section 10. Access. No driveways or roadways may be constructed on any Lot to provide access to any adjoining Lot or other portion of the Properties unless the express written consent of the Architectural Control Committee first shall have been obtained.

Section 11. Driveways and Culverts. Each Lot must be accessible to an adjoining street by a driveway suitable for such purposes before the residential structure located on any such Lot may be occupied or used. No Owner may block any drainage ditch (including road ditches). The specifications for and construction of all drain tiles or culverts in any drainage ditch, whether to be installed in connection with a driveway or otherwise, must be approved by the Association.

Section 12. Utilities. Each residence situated on a Lot shall be connected to the water and sewer lines as soon as practicable after same are available at the Lot line.

Section 13. Minimum Lot Area. No Lot shall be resubdivided unless such resubdivision results in each resubdivided Lot containing not less than nine thousand (9000) square feet, nor shall any building be erected or placed on any Lot having an area of less than nine thousand (9000) square feet.

Section 14. Oil and Mining Operations. No oil drilling or development operations, oil refining, quarrying or mining operations of any kind shall be permitted upon or in any Lot, nor shall oil wells, tanks, tunnels, mineral excavations or shafts be permitted upon or in any Lot. No derrick or other structure designed for use in boring for oil or natural gas shall be erected, maintained or permitted upon any Lot.

Section 15. Lot Maintenance. The Owners or occupants of all Lots shall at all times keep all weeds and grass thereon cut in a sanitary, healthful and attractive manner and shall in no event use any Lot for storage of materials and equipment except for normal residential requirements or incident to construction of improvements thereon as herein permitted or permit the accumulation of garbage, trash or rubbish of any kind thereon and shall not burn anything (except by use of an incinerator and then only during such hours as permitted by law). The drying of clothes in full public view is prohibited and the Owners or occupants of any Lots at the intersection of streets or adjacent to parks, playgrounds, waterfront or other facilities where the rear yard or portion of the Lot is visible to full public view shall construct and maintain a drying yard or other suitable enclosure to screen the following from public view: the drying of clothes, yard equipment, wood piles or storage piles which are incident to the normal residential requirements of a typical family. In the event of default on the part of the Owner or occupant of any Lot in observing the above requirements, or any of

175-21-0735

them, such default continuing after ten (10) days written notice thereof, Declarant or its successors and assigns may, at its option, without liability to the Owner or occupant in trespass or otherwise, enter upon said Lot and cause to be cut such weeds and grass and remove or cause to be removed such garbage, trash and rubbish or do any other thing necessary to secure compliance with this Declaration in order to place said Lot in a neat, attractive, healthful and sanitary condition, and may charge the Owner or occupant of such Lot for the cost of such work. The Owner or occupant, as the case may be, agrees by the purchase or occupancy of such Lot to pay such statement immediately upon receipt thereof.

Section 16. Exempt Property. Notwithstanding any provision herein to the contrary, the Common Properties shall not be subject to or burdened by the building and use restrictions set forth in this Article IX, except as to the extent same are made specifically applicable to the Common Properties.

ARTICLE X

General Provisions

Section 1. Duration. The covenants and restrictions of this Declaration shall run with and bind the land, and shall inure to the benefit of and be enforceable by the Association or the Owner of any land subject to this Declaration or any Supplemental Declaration, their respective legal representatives, heirs, successors and assigns, for an initial term commencing on the effective date hereof and ending December 31, 2014. During such initial term the covenants and restrictions of this Declaration may be changed or terminated only by an instrument signed by the then Owners of all Lots in the Subdivision and properly recorded in the appropriate records of Harris County, Texas. Upon the expiration of such initial term, said covenants and restrictions (as changed, if changed), and the enforcement rights relative thereto, shall be automatically extended for successive periods of ten (10) years. During such ten (10) year extension periods, the covenants and restrictions of this Declaration may be changed or terminated only by an instrument signed by the then Owners of not less than fifty-one percent (51%) of all the Lots in The Subdivision and properly recorded in the appropriate records of Harris County, Texas.

Section 2. Enforcement. The Association, as a common expense to be paid out of the Maintenance Fund, or any Owner at his own expense, shall have the right to enforce, by proceedings at law or in equity, all restrictions, covenants, conditions, reservations, liens, charges, assessments, and all other provisions set out in this Declaration. Failure of the Association or of any Owner to take any action upon any breach or default of or in respect to any of the foregoing shall not be deemed a waiver of their right to take enforcement action upon any subsequent breach or default.

Section 3. Amendments by Declarant. The Declarant shall have and reserves the right at any time and from time to time, without the joinder or consent of any other party to amend this Declaration by any instrument in writing duly signed, acknowledged, and filed for record for the purpose of correcting any typographical or grammatical error, ambiguity or inconsistency appearing herein, provided that any such amendment shall be consistent with and in furtherance of the general plan and scheme of development as evidenced by this Declaration and shall not impair or affect the vested property or other rights of any Owner or his mortgagee.

175-21-0736

Section 4. Interpretation. If this Declaration or any word, clause, sentence, paragraph, or other part thereof shall be susceptible of more than one or conflicting interpretations, then the interpretation which is most nearly in accordance with the general purposes and objectives of this Declaration shall govern.

Section 5. Omissions. If any punctuation, word, clause, sentence, or provision necessary to give meaning, validity, or effect to any other word, clause, sentence, or provision appearing in this Declaration shall be omitted herefrom, then it is hereby declared that such omission was unintentional and that the omitted punctuation, word, clause, sentence or provision shall be supplied by inference.

Section 6. Notices. Any notice required to be sent to any Member or Owner under the provisions of this Declaration shall be deemed to have been properly sent when mailed, postpaid, to the last known address of the person who appears as Member or Owner on the records of the Association at the time of such mailing.

Section 7. Gender and Grammar. The singular, wherever used herein, shall be construed to mean the plural, when applicable, and the necessary grammatical changes required to make the provisions hereof apply either to corporations or individuals, males or females, shall in all cases be assumed as though in each case fully expressed.

Section 8. Severability. Invalidation of any one or more of the covenants, restrictions, conditions, or provisions contained in this Declaration, or any part thereof, shall in no manner affect any of the other covenants, restrictions, conditions, or provisions hereof, which shall remain in full force and effect.


ARTICLE XI

Ratification: Lienholders and Current Lot Owner

Gibraltar Savings Association, the owner and holder of a lien covering all of the Properties, except Lot 9 in Block 5 of Atascocita Shores, Section Two, Glenn W. Loggins and wife, Patsy Loggins, the Owners of Lot 9 in Block 5 of Atascocita Shores, Section Two and First City National Bank of Houston, the owner and holder of a lien covering such Lot 9 in Block 5 of Atascocita Shores, Section Two have executed this Declaration to evidence their respective joinder in, consent to, and ratification of the imposition of the foregoing covenants, conditions and restrictions.

IN WITNESS WHEREOF, the undersigned, being the Declarant herein, the Lienholders and Current Lot Owner have executed this Declaration to be effective, this the 15th day of February, 1974.

ATTEST:


Shirley Miller

JOHNSON-LOGGINS, INC.

BY Glenn W. Loggins

DECLARANT


GIBRALTAR SAVINGS ASSOCIATION

By Walter Alford

Vice President

LIENHOLDER

ATTEST:


Alan R. Anderson
Assoc. Secy

ATTEST:

Charles D. [Signature]
Cashier

By [Signature]
Vice President

LIENHOLDER

[Signature]
Glenn W. Loggins

[Signature]
Patsy Loggins

CURRENT LOT OWNERS

THE STATE OF TEXAS §
§
COUNTY OF HARRIS §

BEFORE ME, the undersigned authority, on this day personally appeared [Signature], [Signature] of JOHNSON-LOGGINS, INC., known to me to be the person whose name is subscribed to the foregoing instrument, and acknowledged to me that he executed the same for the purposes and consideration therein expressed, in the capacity therein stated and as the act and deed of said corporation.

GIVEN UNDER MY HAND AND SEAL OF OFFICE, this the 21st day of February, 1974.

[Signature]
Notary Public in and for
Harris County, T e x a s

THE STATE OF TEXAS §
§
COUNTY OF HARRIS §

BEFORE ME, the undersigned authority, on this day personally appeared [Signature], [Signature] of GIBRALTAR SAVINGS ASSOCIATION, known to me to be the person whose name is subscribed to the foregoing instrument, and acknowledged to me that he executed the same for the purposes and consideration therein expressed, in the capacity therein stated and as the act and deed of said association.

GIVEN UNDER MY HAND AND SEAL OF OFFICE, this the 21st day of February, 1974.

[Signature]
Notary Public in and for
Harris County, T e x a s

175-21-0737

THE STATE OF TEXAS §
§
COUNTY OF HARRIS §

BEFORE ME, the undersigned authority, on this day personally appeared Charles L. Anderson, Jr., Vice President of FIRST CITY NATIONAL BANK OF HOUSTON, known to me to be the person whose name is subscribed to the foregoing instrument, and acknowledged to me that he executed the same for the purposes and consideration therein expressed, in the capacity therein stated and as the act and deed of said national banking corporation.

GIVEN UNDER MY HAND AND SEAL OF OFFICE, this the 20th day of February, 1974.



Beverly Clayton
Notary Public in and for
Harris County, T e x a s

BEVERLY CLAYTON
Notary Public in and for Harris County, Texas
My Commission Expires June 1, 1975

THE STATE OF TEXAS §
§
COUNTY OF HARRIS §

BEFORE ME, the undersigned authority, on this day personally appeared GLENN W. LOGGINS, known to me to be the person whose name is subscribed to the foregoing instrument, and acknowledged to me that he executed the same for the purposes and consideration therein expressed.

GIVEN UNDER MY HAND AND SEAL OF OFFICE, this the 26th day of February, 1974.



Opal Ruth Neal
Notary Public in and for
Harris County, T e x a s

THE STATE OF TEXAS §
§
COUNTY OF HARRIS §

BEFORE ME, the undersigned authority, on this day personally appeared PATSY LOGGINS, known to me to be the person whose name is subscribed to the foregoing instrument, and acknowledged to me that she executed the same for the purposes and consideration therein expressed.

GIVEN UNDER MY HAND AND SEAL OF OFFICE, this the 26th day of February, 1974.



Opal Ruth Neal
Notary Public in and for
Harris County, T e x a s

175-21-0738